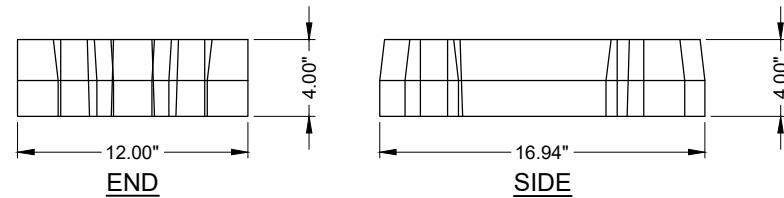


BLOCK COVERAGE  
1.12SF/BLOCK

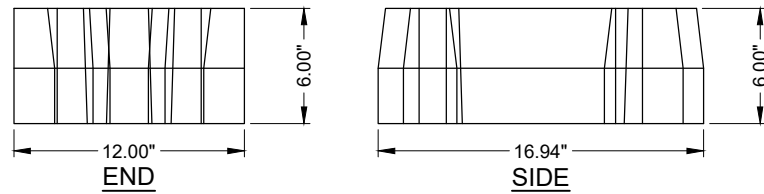
PLAN



4" GEOLINK BLOCK

N.T.S.

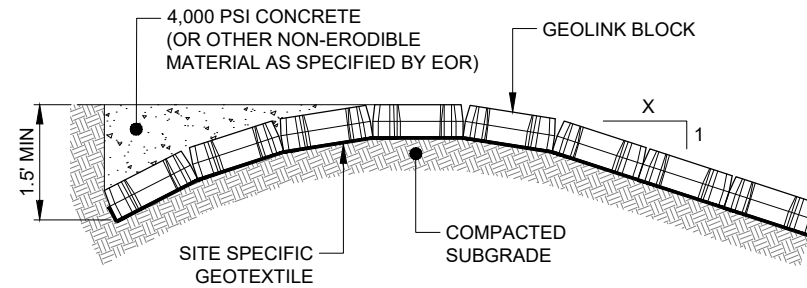
1



6" GEOLINK BLOCK

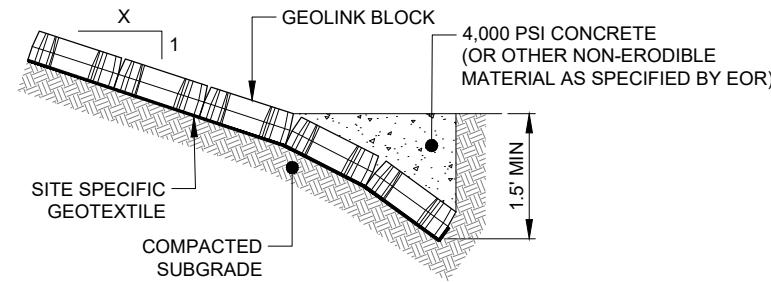
N.T.S.

1



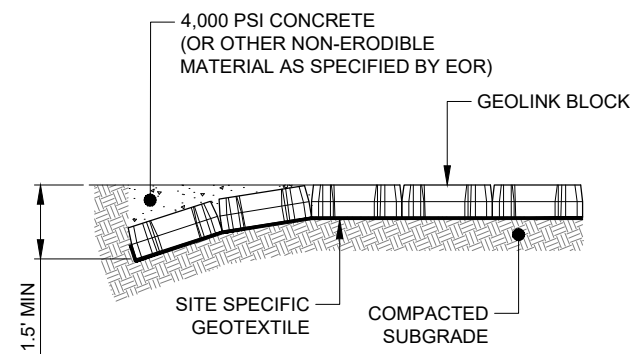
TOP OF SLOPE  
TERMINATION

N.T.S.



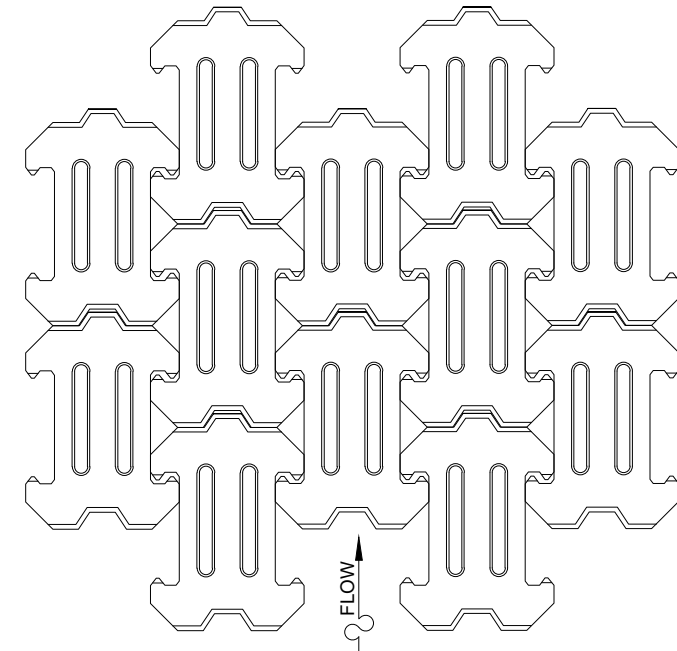
TOE OF SLOPE  
TERMINATION

N.T.S.



FLANK TERMINATION

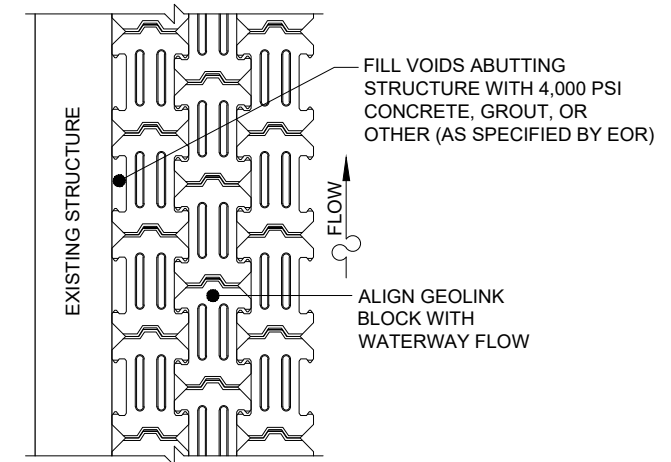
N.T.S.



BLOCK LAYOUT PLAN

N.T.S.

2



DETAIL

N.T.S.

3

I:\COMMON\ARMORTEC\DETAILS\GEOLINK\DRAWING\GEOLINK DETAILS AND TERMINATION SECTIONS.DWG 4/2/2025 8:20 AM

The design and information shown on this drawing is provided as a service to the project owner, engineer and contractor by Contech Engineered Solutions LLC ("Contech"). Neither this drawing, nor any part thereof, may be used, reproduced or modified in any manner without the prior written consent of Contech. Failure to comply is done at the user's own risk and Contech expressly disclaims any liability or responsibility for such use.

If discrepancies between the supplied information upon which the drawing is based and actual field conditions are encountered as site work progresses, these discrepancies must be reported to Contech immediately for re-evaluation of the design. Contech accepts no liability for designs based on missing, incomplete or inaccurate information supplied by others.

MARK	DATE	REVISION DESCRIPTION	BY

**CONTECH**  
ENGINEERED SOLUTIONS LLC  
www.ContechES.com  
9100 Centre Pointe Dr., Suite 400, West Chester, OH 45069  
800-338-1122 513-645-7000 513-645-7993 FAX

**ARMORTEC**  
Erosion Control Solutions  
CONTECH  
CONTRACT  
DRAWING

GEOLINK HAND PLACED BLOCK  
DETAILS AND TERMINATION SECTIONS

PROJECT No.: -	SEQ. No.: -	DATE: 04/02/2025
DESIGNED: -	DRAWN: MG	
CHECKED: -	APPROVED: DP	
SHEET NO.: CT1 OF CT1		